

Welcome!

The meeting will begin shortly.

*South Sacramento/Florin Community Air Protection
Steering Committee Meeting
Tuesday June 4, 2024*

South Sacramento/Florin Community Air Protection

Steering Committee Meeting

Tuesday, June 4, 2024

This meeting is being recorded and will be publicly available.

SACRAMENTO METROPOLITAN



Welcome & Introductions

- a. Welcome and Meeting Logistics
- b. Meeting Commitments
- c. Committee Roll Call

In-Person and Virtual Reminders

We may pause and make adjustments throughout to ensure equitable engagement for in-person and virtual attendees.

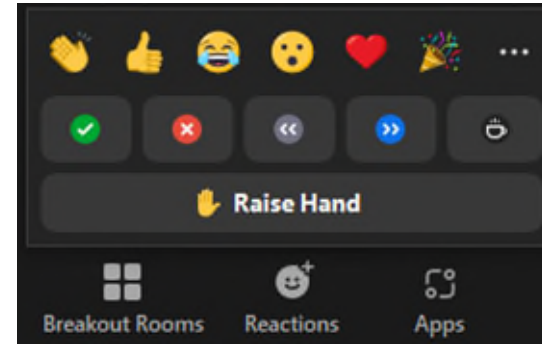
- **In-person attendees** – if you have a question or comment, please raise your hand or name placard.
- **Virtual attendees** – if you have a question or comment, please raise your virtual hand or type your question or comment in the chat

Order of questions and comments:

1. Steering Committee in-person
2. Steering Committee online
3. Public in-person
4. Public online

Virtual Logistics

- You can message the host or co-host if you are having technical difficulties. Or you can email AB617clerk@airquality.org for assistance.
- During the Steering Committee discussion period or during Public Comment period, each person who wants to speak will need to raise their virtual hand:
 - On Zoom web application – Click either Participants or Reactions, then press “Raise hand”
 - On the phone – Dial *9 to raise your virtual hand.
 - Please state your name and affiliation.
 - When you are called – Please unmute yourself on the app or the phone (press *6)



Interpretation Logistics

Charter Code of Conduct

Members will:

- Treat everyone with courtesy and respect
- Avoid personally attacking or demeaning anyone
- Avoid interrupting others who have the floor
- Avoid disrupting or delaying the meeting
- Strive to be fair and unbiased towards each other, the public, and the District
- Value each other's time and respect each other's opportunity to speak
- Strive to reach consensus, but agree to disagree if need be
- Listen courteously and attentively to the public
- Strive to hold each other accountable to the Code of Conduct

Agenda

6:00 – 6:10 pm

Welcome and Introductions

- a. Welcome and Meeting Logistics
- b. Committee Roll Call

6:10 – 6:15 pm

Administrative Item

- a. Approve Meeting Minutes

6:15 – 7:30 pm

Action Items

- a. Action Item #1: Recommend New Member Applications
- b. Action Item #2: Draft Community Boundaries
- c. Action Item #3: Identify Areas for the Bus Tour Route
- d. Action Item #4 (tentative): CERP Subcommittee
Recommended CERP Development Schedule – Through
October 2024

7:30 – 7:45 pm

Updates

- a. Outreach Subcommittee
- b. CERP Subcommittee
- c. District

7:45 – 7:50 pm

New Business and Upcoming Meeting Topics

7:50 – 8:00 pm

Public Comments

8:00 pm

Adjourn

Introductions & Steering Committee Roll Call

Administrative Item

- a. Approve Meeting Minutes

Action Items

- a. Recommend New SC Member Application
- b. Draft Community Boundaries
- c. Identify Areas for the Bus Tour Route
- d. CERP Subcommittee Recommended CERP Development Schedule

Action Item #1: Recommend New Member Applications

Action Item #1: Recommend New Member Application

1. Item Presentation
 2. Steering Committee Discussion
 3. Steering Committee motion to vote
 4. Steering Committee seconds motion
 5. Public Comment on Action Item
 6. Steering Committee closes Public Comment for Action Item
 7. Steering Committee further discussion
 8. Steering Committee votes
- 

**Action Item #2 & #3:
Draft Community Boundaries
&
Identify Areas for Bus Tour**

Activity: Community Boundaries and Bus Tour



- 1. District Presentation - Action Items #2 & #3 (5mins)**
- 2. Group Activity - Action Items #2 & #3 (20mins)**
 1. Identify and discuss community boundaries and bus tour areas using online tools and printed maps.
 2. Share and debrief.
- 3. Steering Committee Discussion - Action Item #2**
- 4. Action Item Steps - Action Item #2**
 1. Public comment
 2. Steering Committee discussion
 3. Voting on **DRAFT BOUNDARIES FOR PUBLIC COMMENT**
- 5. Take written public comments on draft boundaries until July 12th and Vote on FINAL Boundaries in July Steering Committee meeting.**

District Presentation (Action Items #2 & #3)

Community Boundary Discussion Tools

- [Map for Boundary Discussion](#)
- [Areas of concern from surveys & feedback](#)
- California Communities Environmental Health Screening Tool ([CalEnviroScreen 4.0](#))
- [SMUD Sustainable Communities Resource Priorities Map](#)
- [Healthy Place Index](#)
- [California Air Toxics Assessment](#)
- [Air Quality Permit Locations and Map](#)

Click on link or use QR code
on your phone!



<http://bit.ly/m/boundarytools>

Areas of Concern from Surveys (collected as of 5/23/2024)

General Areas of Concern

Airport (4)
 All Sacramento (9)
 Arden Arcade (1)
 Del Paso Manor (1)
 Detroit Neighborhood (1)
 Downtown/Midtown (5)
 Elk Grove (7)
 Elk Grove Blvd (1)
 Elk Grove-Florin (1)
 Florin (3)
 Freeport (1)
 Fruitridge (1)
 Franklin (2)
 Galt (1)
 Hollywood Park (1)
 Laguna West (1)
 Little Saigon (1)
 Mangan Park (3)
 Meadowview (5)
 Natomas (1)
 Near Freeways (4)
 North Sacramento (2)
 Oak Park/South Oak Park (9)
 Orangevale (1)
 Parkway Estates (1)
 Power Inn & Florin Rd (1)
 Rosemont (1)
 Roseville (1)
 South Land Park/Land Park (2)
South Sacramento (16)
 Southeast of Root Grove (1)
 Stockton (3)
 Strawberry Manor (1)
 Sutterville School (1)
 UC Davis Bus Terminal (1)
 Vineyard/Wildhawk (2)
 Woodbine (2)

Specific Areas

12th Ave & Highway 99 overpass
 47th Ave & 24th Ave
 51st Ave & Connector Autobody shops
 Arden Way
 Elk Grove Blvd
 Elk Grove-Florin Rd
 Franklin Corridor (12th Ave to Florin Rd)
 Fruitridge
 Next to Highway 99
 Old Campbell Soup facility generator (47th Ave between 24th St & Franklin Blvd)
 Pannell Community Center (Compressed Natural Gas Station near Pannell Center)
 Power Inn Rd & Florin Rd
 Power Substation (47th Ave between 24th St & Franklin Blvd)
 Sacramento Executive Airport
 South Oak Park/MLK
 Stockton Blvd & 47th Ave
 Sutterville Elementary School
 UC Davis Bus Terminal

Areas of Concern from Neighborhood Association Meetings (as of 4/29/24)

- Sacramento Executive Airport (north of/surrounding areas)
- Campbell soup station area
- Recycling and junk processing sites
- Cremation facility on Fruitridge and Franklin Road
- Mangan Park – north of 47th
- Corporation yard
- 34th and Helen Way
- Wastewater treatment plant
- Construction by Delta Shores, Consumnes
- Traffic from Consumnes and Franklin Blvd
- Franklin Blvd and Valley Hi Drive (300 apartment project)
- Diesel truck yard by Costco, south of Mack Road and Elsie Road

Activity: Community Boundaries and Bus Tour

1. **District Presentation - Action Items #2 & #3 (5mins)**

2. **Group Activity - Action Items #2 & #3 (20mins)**

1. Identify and discuss community boundaries and bus tour areas using online tools and printed maps.
2. Share and debrief.

3. **Steering Committee Discussion - Action Item #2**

4. **Action Item Steps - Action Item #2**

1. Public comment
2. Steering Committee discussion
3. Voting on **DRAFT BOUNDARIES FOR PUBLIC COMMENT**

5. **Take written public comments on draft boundaries until July 12th and Vote on FINAL Boundaries in July Steering Committee meeting.**



Group Activity Questions

- Discuss areas of concern
- Determine whether the boundaries needs to be changed
- Suggest areas for the bus tour

Tools

- [Map for Boundary Discussion](#)
- [Areas of concern from surveys & feedback](#)
- California Communities Environmental Health Screening Tool ([CalEnviroScreen 4.0](#))
- [SMUD Sustainable Communities Resource Priorities Map](#)
- [Healthy Place Index](#)
- [California Air Toxics Assessment](#)
- [Air Quality Permit Locations and Map](#)

Click on link or use QR code
on your phone!



<http://bit.ly/m/boundarytools>

SACRAMENTO METROPOLITAN



Action Item #2: Draft Community Boundaries

1. **District Presentation - Action Items #2 & #3 (5mins)**
2. **Group Activity - Action Items #2 & #3 (20mins)**
 1. Identify and discuss community boundaries and bus tour areas using online tools and printed maps.
 2. Share and debrief.
3. **Steering Committee Discussion - Action Item #2**
4. **Action Item Steps - Action Item #2**
 1. Public comment
 2. Steering Committee discussion
 3. Voting on **DRAFT BOUNDARIES FOR PUBLIC COMMENT**
5. **Take written public comments on draft boundaries until July 12th and Vote on FINAL Boundaries in July Steering Committee meeting.**



Action Item #2: Draft Community Boundaries

1. **District Presentation - Action Items #2 & #3 (5mins)**
2. **Group Activity - Action Items #2 & #3 (20mins)**
 1. Identify and discuss community boundaries and bus tour areas using online tools and printed maps.
 2. Share and debrief.
3. **Steering Committee Discussion - Action Item #2**
4. **Action Item Steps - Action Item #2**
 1. Public comment
 2. Steering Committee discussion
 3. Voting on **DRAFT BOUNDARIES FOR PUBLIC COMMENT**
5. **Take written public comments on draft boundaries until July 12th and Vote on FINAL Boundaries in July Steering Committee meeting.**



Public Comment Guidance

In-person:

- Please raise your hand or name placard and state your name and affiliation.

Virtual:

- Please raise your virtual hand:
 - On Zoom web application – Please press “Raise your virtual hand button” under the Reactions button.
 - On the phone – Dial *9 to “Raise your virtual hand button.”
 - Please state your name and affiliation.
- When you are called – Please unmute yourself on the app or the phone (press *6)

Action Item #2: Draft Community Boundaries

1. **District Presentation - Action Items #2 & #3 (5mins)**
2. **Group Activity - Action Items #2 & #3 (20mins)**
 1. Identify and discuss community boundaries and bus tour areas using online tools and printed maps.
 2. Share and debrief.
3. **Steering Committee Discussion - Action Item #2**
4. **Action Item Steps - Action Item #2**
 1. Public comment
 2. Steering Committee discussion
 3. Voting on **DRAFT BOUNDARIES FOR PUBLIC COMMENT**
5. **Take written public comments on draft boundaries until July 12th and Vote on FINAL Boundaries in July Steering Committee meeting**



Action Item #2: Draft Community Boundaries

How to submit comments:

- Submit to aclerk@airquality.org
- Mail to: Attn: AB 617 Clerk, 777 12th St, Sacramento, CA 95814
- An online form will be posted to the website and shared through the email listserv

Deadline for submission: Friday, July 12th

Public Comments will be provided to Steering Committee Members for consideration before the July Steering Committee meeting and will be made publicly available

A public comment period will also be taken during the July 22nd Steering Committee meeting

**Action Item #3:
Identify Areas for Bus Tour**

Action Item #3: Identify Areas for Bus Tour

1. Item Presentation

2. Steering Committee Discussion

3. Steering Committee motion to vote

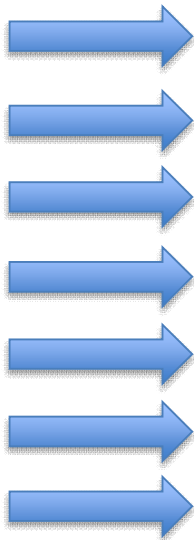
4. Steering Committee seconds motion

5. Public Comment on Action Item

6. Steering Committee closes Public Comment for Action Item

7. Steering Committee further discussion

8. Steering Committee votes




**Action Item #4:
CERP Subcommittee Recommended CERP
Development Schedule**

Recommended CERP Development Schedule

Meeting	Scheduled Item(s)
June 4	<ul style="list-style-type: none">• <i>Develop Draft Boundaries for Public Review</i>• <i>Discuss Community Tour Routes</i>
June 24	Community Tour
July 22	<ul style="list-style-type: none">• Final Boundaries Vote• Air Monitoring Data
August 26	<ul style="list-style-type: none">• Budgets• Funding
September 23	CERP Community Panel
October 28	<ul style="list-style-type: none">• Community Emissions Inventory• Sources of emissions

Action Item #4: CERP Subcommittee Recommended CERP Development Schedule

1. Item Presentation
 2. Steering Committee Discussion
 3. Steering Committee motion to vote
 4. Steering Committee seconds motion
 5. Public Comment on Action Item
 6. Steering Committee closes Public Comment for Action Item
 7. Steering Committee further discussion
 8. Steering Committee votes
- 

Updates

- a. Outreach Subcommittee
- b. CERP Subcommittee
- c. District

Outreach Subcommittee Updates

- Discussed the Flyer to be used for Public Comments for Draft Community Boundaries.
- Discussed that a map with CalEnviroScreen will be sent out with the CERP subcommittee proposed boundaries for CSC members to review before meeting
- District followed up with the subcommittee on AB617 FAQ document discussed last subcommittee meeting
- Discussed date and time of Bus tour, would like some elected officials to attend
 - Currently scheduled for June 24, secured an electric school bus
- Richard shared the Sacramento County Vehicle Emissions Project with United Latinos, and partners.
 - Town hall on June 22 at North Laguna Library
 - Opportunity for Community Boundary outreach, District will be attending.
Any CSC interested in attending?

CERP Subcommittee Updates

- Presentation and Discussion on Heat Island Study
- Discussed Draft Community Boundaries
- Discussed Bus Tour Route
- Upcoming CERP Designation in July at the CARB Board Meeting
- Budget Regarding Implementation

District Updates

New Business and Upcoming Meeting Topics

Public Comments

Adjourn

Bus Tour (tentative): Monday, June 24, 2024
Next meeting: Monday, July 22, 2024