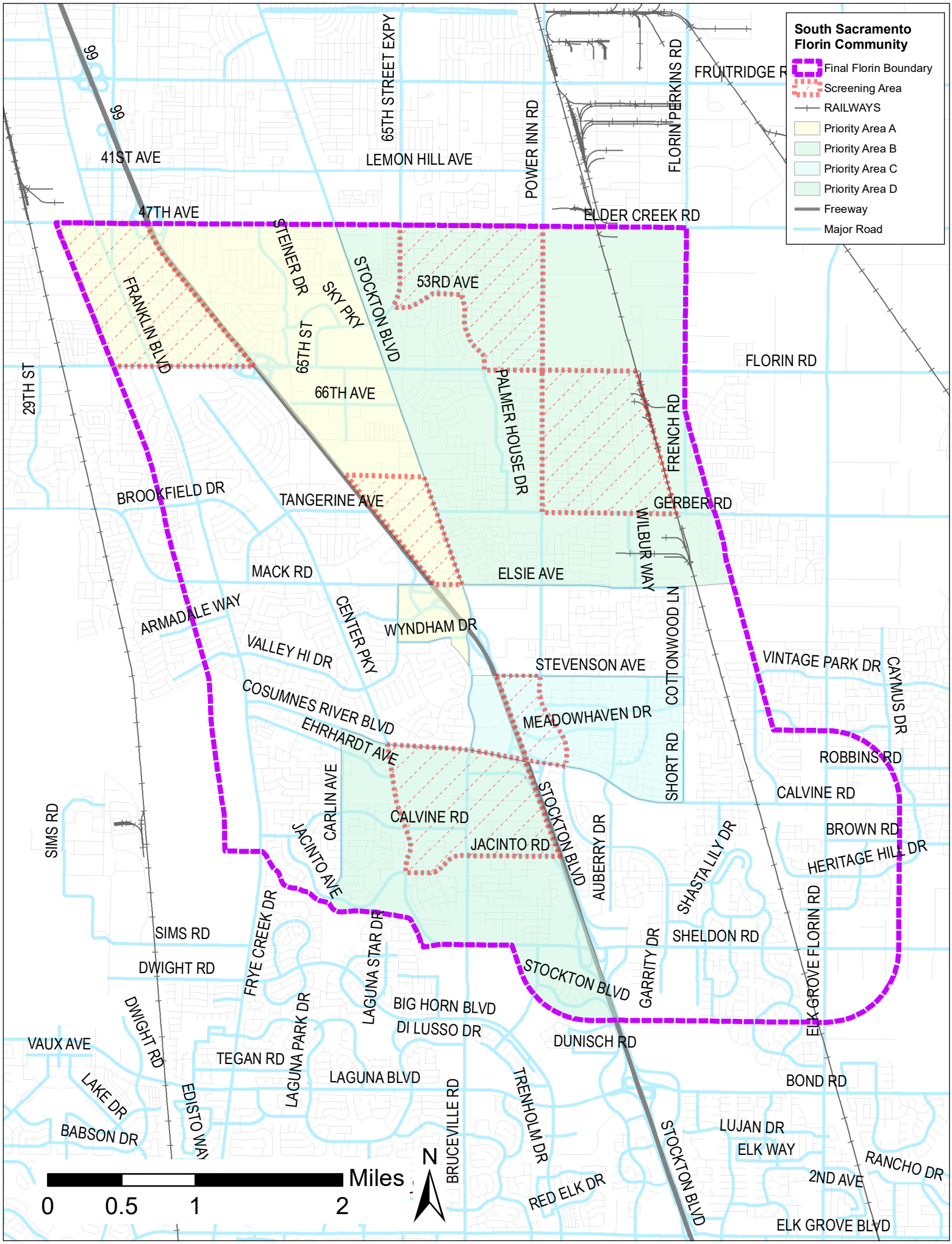
South Sacramento Florin Community
Final Florin Boundary
Screening Area
RAILWAYS
Priority Area A
Priority Area B
Priority Area C
Priority Area D
Freeway
Major Road
99
41ST AVE
47TH AVE
65TH STREET EXPY
LEMON HILL AVE
POWER INN RD
FLORIN PERKINS RD
FRUITRIDGE R
ELDER CREEK RD
STEINER DR
SKY PKY
STOCKTON BLVD
53RD AVE
FRANKLIN BLVD
65TH ST
66TH AVE
FLORIN RD
29TH ST
PALMER HOUSE DR
FRENCH RD
BROOKFIELD DR
TANGERINE AVE
GERBER RD
WILBUR WAY
MACK RD
ELSIE AVE
ARMADALE WAY
CENTER PKY
WYNDHAM DR
VALLEY HI DR
COTTONWOOD LN
STEVENSON AVE
VINTAGE PARK DR
CAYMUS DR
COSUMNES RIVER BLVD
MEADOWHAVEN DR
EHRHARDT AVE
SHORT RD
ROBBINS RD
CALVINE RD
CARLIN AVE
SIMS RD
CALVINE RD
STOCKTON BLVD
BROWN RD
JACINTO AVE
JACINTO RD
AUBERRY DR
SHASTA LILY DR
HERITAGE HILL DR
FRYE CREEK DR
LAGUNA STAR DR
SIMS RD
SHELDON RD
ELK GROVE FLORIN RD
DWIGHT RD
STOCKTON BLVD
GARRITY DR
BIG HORN BLVD
DWIGHT RD
LAGUNA PARK DR
DI LUSSO DR
VAUX AVE
DUNISCH RD
TEGAN RD
LAGUNA BLVD
BOND RD
LAKE DR
EDISTO WAY
TRENHOLM DR
BRUCEVILLE RD
LUJAN DR
BABSON DR
ELK WAY
STOCKTON BLVD
RANCHO DR
2ND AVE
RED ELK DR
ELK GROVE BLVD
N
Miles
0
0.5
1
2

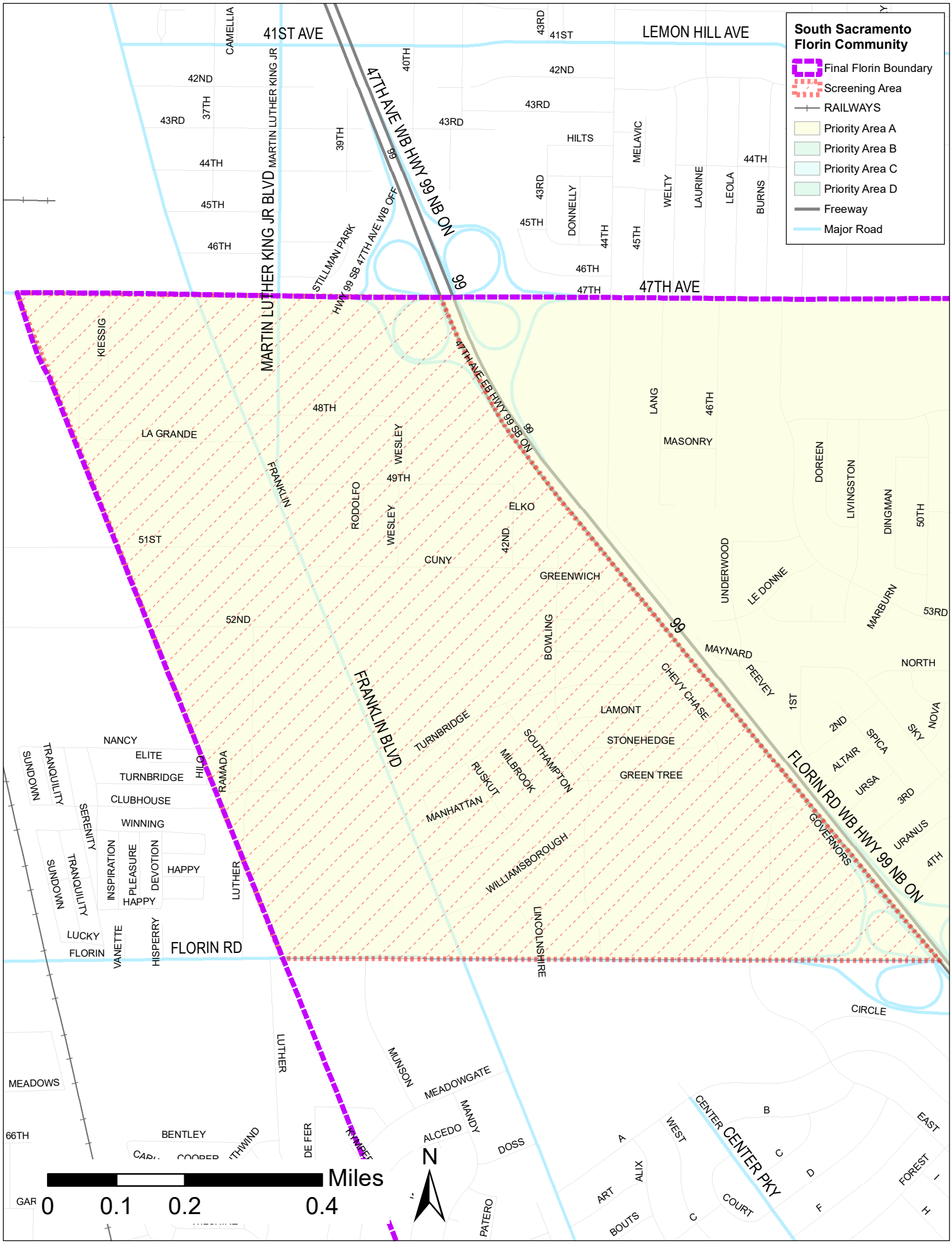
South Sacramento Florin Community
Final Florin Boundary
Screening Area
RAILWAYS
Priority Area A
Priority Area B
Priority Area C
Priority Area D
Freeway
Major Road
41ST AVE
LEMON HILL AVE
47TH AVE
MARTIN LUTHER KING JR BLVD
47TH AVE WB HWY 99 NB ON
47TH AVE EB HWY 99 SB ON
HWY 99 SB 47TH AVE WB OFF
FRANKLIN BLVD
FLORIN RD WB HWY 99 NB ON
FLORIN RD
99
CAMELLIA
MARTIN LUTHER KING JR
STILLMAN PARK
KIESSIG
LA GRANDE
FRANKLIN
RODOLFO
WESLEY
ELKO
CUNY
GREENWICH
BOWLING
TURNBRIDGE
SOUTHAMPTON
MILBROOK
RUSKUT
MANHATTAN
WILLIAMSBOROUGH
LINCOLNSHIRE
LAMONT
STONEHEDGE
GREEN TREE
CHEVY CHASE
GOVERNORS
MAYNARD
PEEVEY
MASONRY
LANG
DOREEN
LIVINGSTON
DINGMAN
UNDERWOOD
LE DONNELLY
MARBURN
NORTH
ALTAIR
SPICA
SKY
NOVA
URSA
URANUS
NANCY
ELITE
TURNBRIDGE
CLUBHOUSE
WINNING
HAPPY
SUNDOWN
TRANQUILITY
SERENITY
INSPIRATION
PLEASURE
DEVOTION
LUCKY
FLORIN
VANETTE
HISPERRY
LUTHER
RAMADA
HILO
MEADOWS
BENTLEY
MUNSON
MEADOWGATE
MANDY
ALCEDO
DOSS
DE FER
PATERO
CENTER PKY
CIRCLE
WEST
EAST
FOREST
ART
ALIX
BOUTS
COURT
66TH
GAR
Miles
0
0.1
0.2
0.4
N

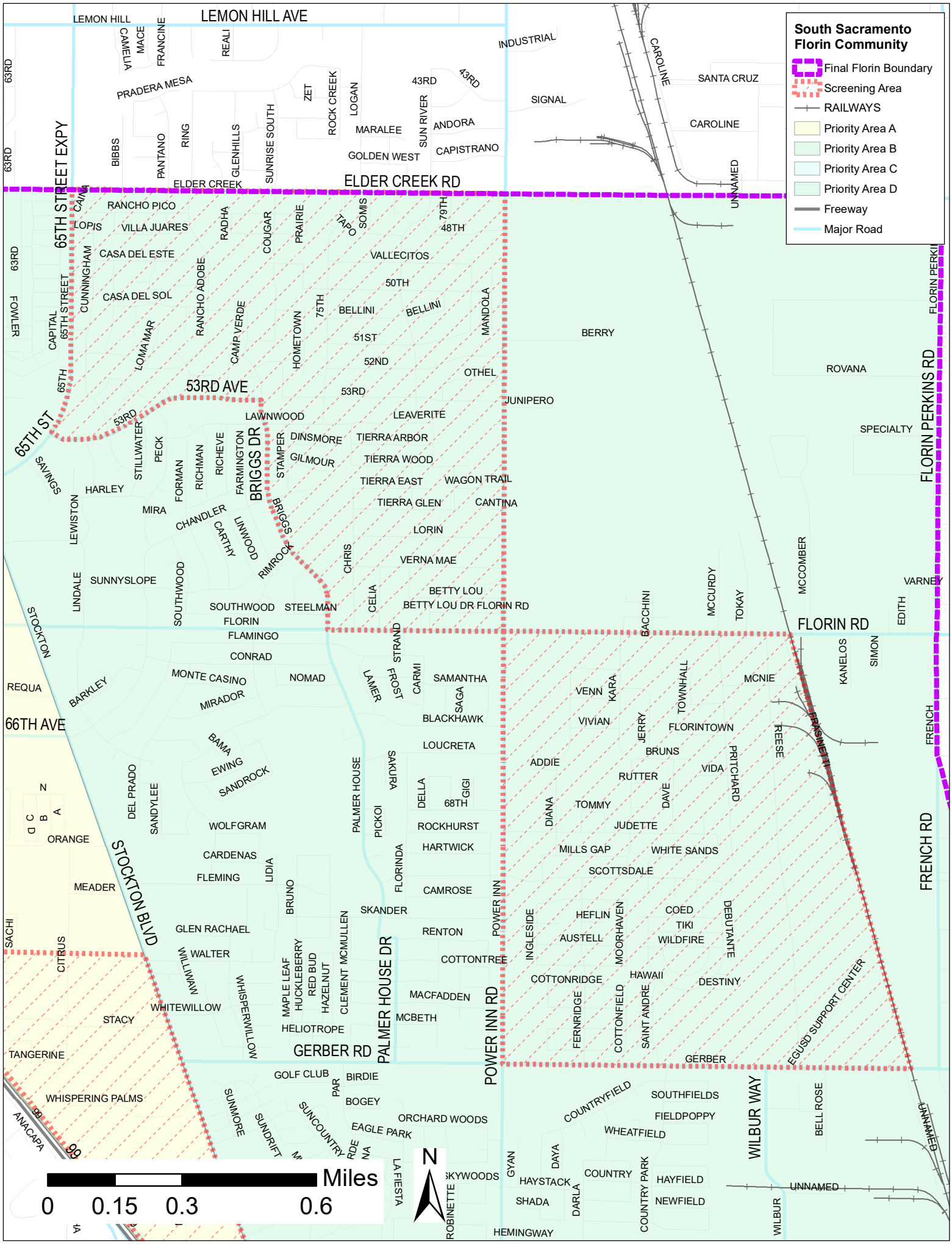
South Sacramento Florin Community
Final Florin Boundary
Screening Area
RAILWAYS
Priority Area A
Priority Area B
Priority Area C
Priority Area D
Freeway
Major Road
LEMON HILL AVE
ELDER CREEK RD
53RD AVE
FLORIN RD
GERBER RD
65TH STREET EXPY
65TH ST
BRIGGS DR
STOCKTON BLVD
PALMER HOUSE DR
POWER INN RD
FLORIN PERKINS RD
FRENCH RD
WILBUR WAY
66TH AVE
EGUSD SUPPORT CENTER
Miles
0 0.15 0.3 0.6
N

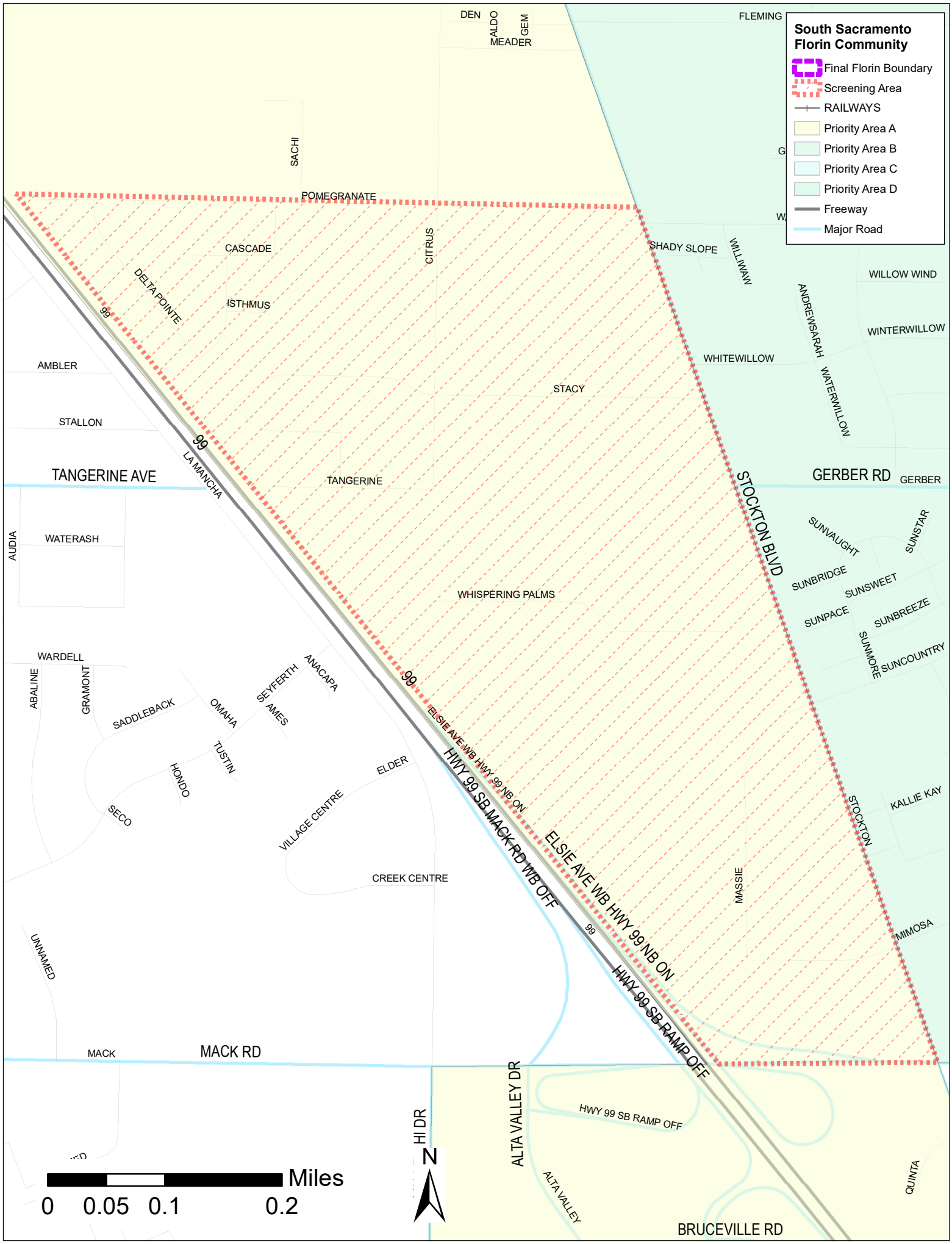
South Sacramento Florin Community
Final Florin Boundary
Screening Area
RAILWAYS
Priority Area A
Priority Area B
Priority Area C
Priority Area D
Freeway
Major Road
DEN
ALDO
GEM
MEADER
FLEMING
SACHI
POMEGRANATE
CASCADE
CITRUS
DELTA POINTE
ISTHMUS
SHADY SLOPE
WILLIMAW
WILLOW WIND
ANDREWSARAH
WINTERWILLOW
WHITEWILLOW
WATERWILLOW
AMBLER
STACY
STALLON
99
LA MANCHA
TANGERINE AVE
TANGERINE
GERBER RD
GERBER
STOCKTON BLVD
AUDIA
WATERASH
SUNVAUGHT
SUNSTAR
SUNBRIDGE
SUNSWEET
WHISPERING PALMS
SUNPACE
SUNBREEZE
SUNMORE
SUNCOUNTRY
WARDELL
ABALINE
GRAMONT
SADDLEBACK
OMAHA
SEYFERTH
ANACAPA
AMES
TUSTIN
HONDO
ELDER
SECO
VILLAGE CENTRE
ELSIE AVE WB HWY 99 NB ON
HWY 99 SB MACK RD WB OFF
ELSIE AVE WB HWY 99 NB ON
STOCKTON
KALLIE KAY
CREEK CENTRE
MASSIE
MIMOSA
UNNAMED
HWY 99 SB RAMP OFF
MACK
MACK RD
ALTA VALLEY DR
HWY 99 SB RAMP OFF
HI DR
ALTA VALLEY
QUINTA
BRUCEVILLE RD
N
Miles
0
0.05
0.1
0.2

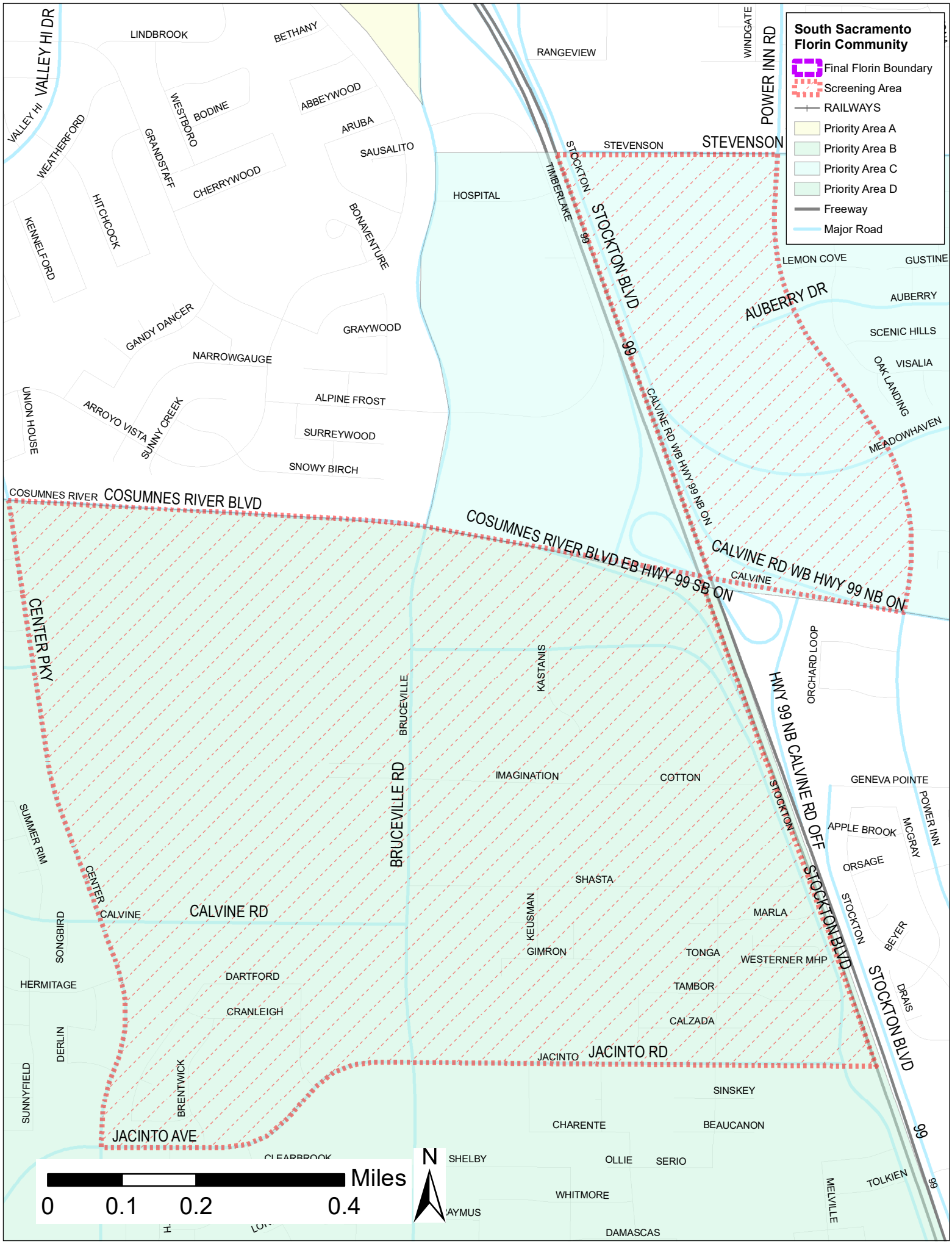
South Sacramento Florin Community
Final Florin Boundary
Screening Area
RAILWAYS
Priority Area A
Priority Area B
Priority Area C
Priority Area D
Freeway
Major Road
VALLEY HI DR
VALLEY HI
LINDBROOK
BETHANY
RANGEVIEW
WINDGATE
POWER INN RD
WEATHERFORD
GRANDSTAFF
WESTBORO
BODINE
ABBEYWOOD
ARUBA
SAUSALITO
CHERRYWOOD
HITCHCOCK
KENNELFORD
BONAVENTURE
STEVENSON
STEVENSON
STOCKTON
TIMBERLAKE
HOSPITAL
STOCKTON BLVD
99
LEMON COVE
GUSTINE
AUBERRY DR
AUBERRY
SCENIC HILLS
VISALIA
OAK LANDING
MEADOWHAVEN
GANDY DANCER
GRAYWOOD
NARROWGAUGE
ALPINE FROST
SURREYWOOD
SNOWY BIRCH
UNION HOUSE
ARROYO VISTA
SUNNY CREEK
CALVINE RD WB HWY 99 NB ON
COSUMNES RIVER
COSUMNES RIVER BLVD
COSUMNES RIVER BLVD EB HWY 99 SB ON
CALVINE RD WB HWY 99 NB ON
CALVINE
CENTER PKY
KASTANIS
BRUCEVILLE
ORCHARD LOOP
HWY 99 NB CALVINE RD OFF
IMAGINATION
COTTON
GENEVA POINTE
POWER INN
SUMMER RIM
APPLE BROOK
MCGRAY
ORSAGE
CENTER
BRUCEVILLE RD
SHASTA
CALVINE
CALVINE RD
KEUSMAN
MARLA
STOCKTON
BEYER
SONGBIRD
GIMRON
TONGA
WESTERNER MHP
STOCKTON BLVD
HERMITAGE
DARTFORD
TAMBOR
DRAIS
CRANLEIGH
CALZADA
DERLIN
JACINTO
JACINTO RD
SINSKEY
SUNNYFIELD
BRENTWICK
CHARENTE
BEAUCANON
JACINTO AVE
CLEARBROOK
SHELBY
OLLIE
SERIO
TOLKIEN
WHITMORE
MELVILLE
DAMASCAS
N
0
0.1
0.2
0.4
Miles