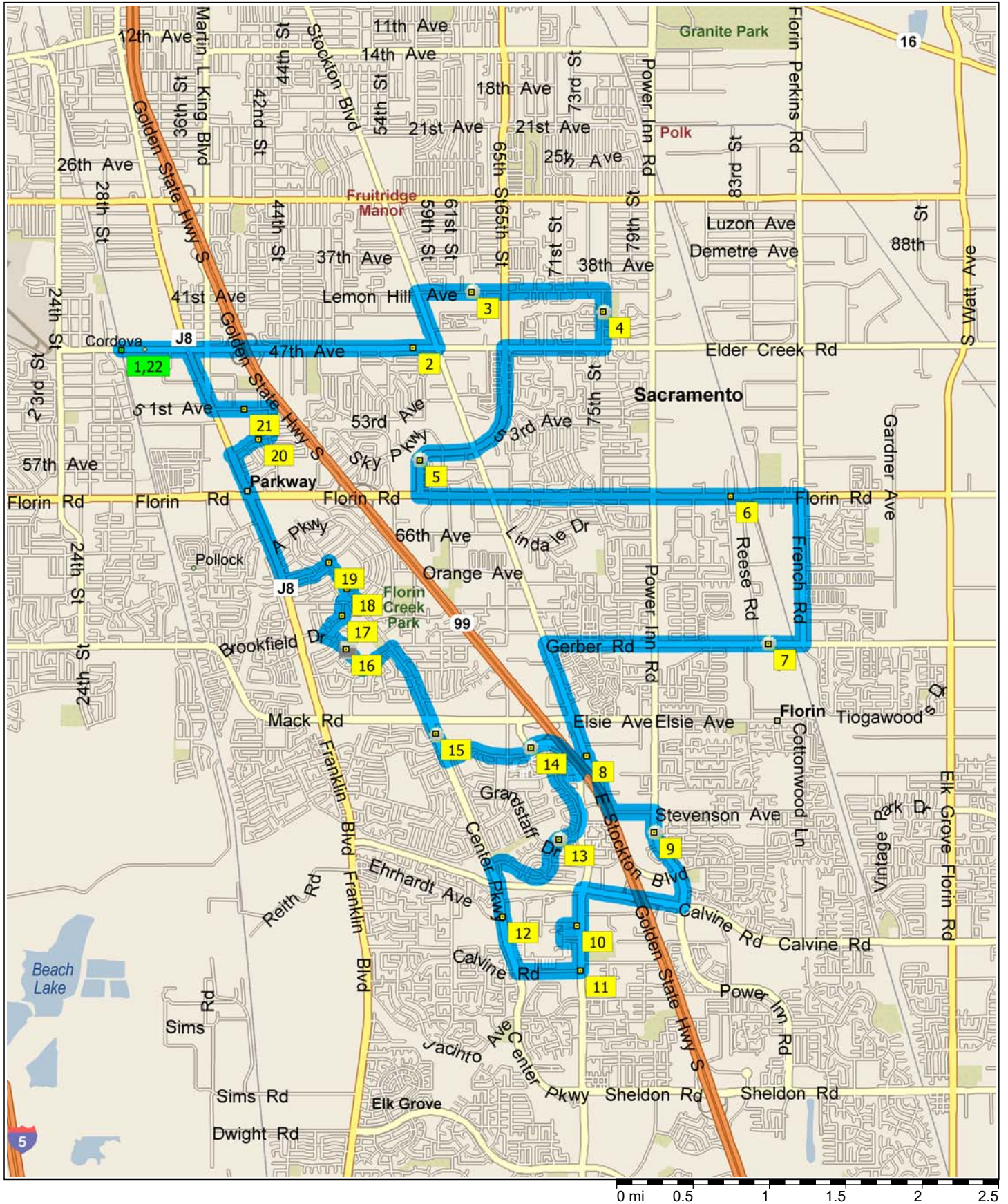
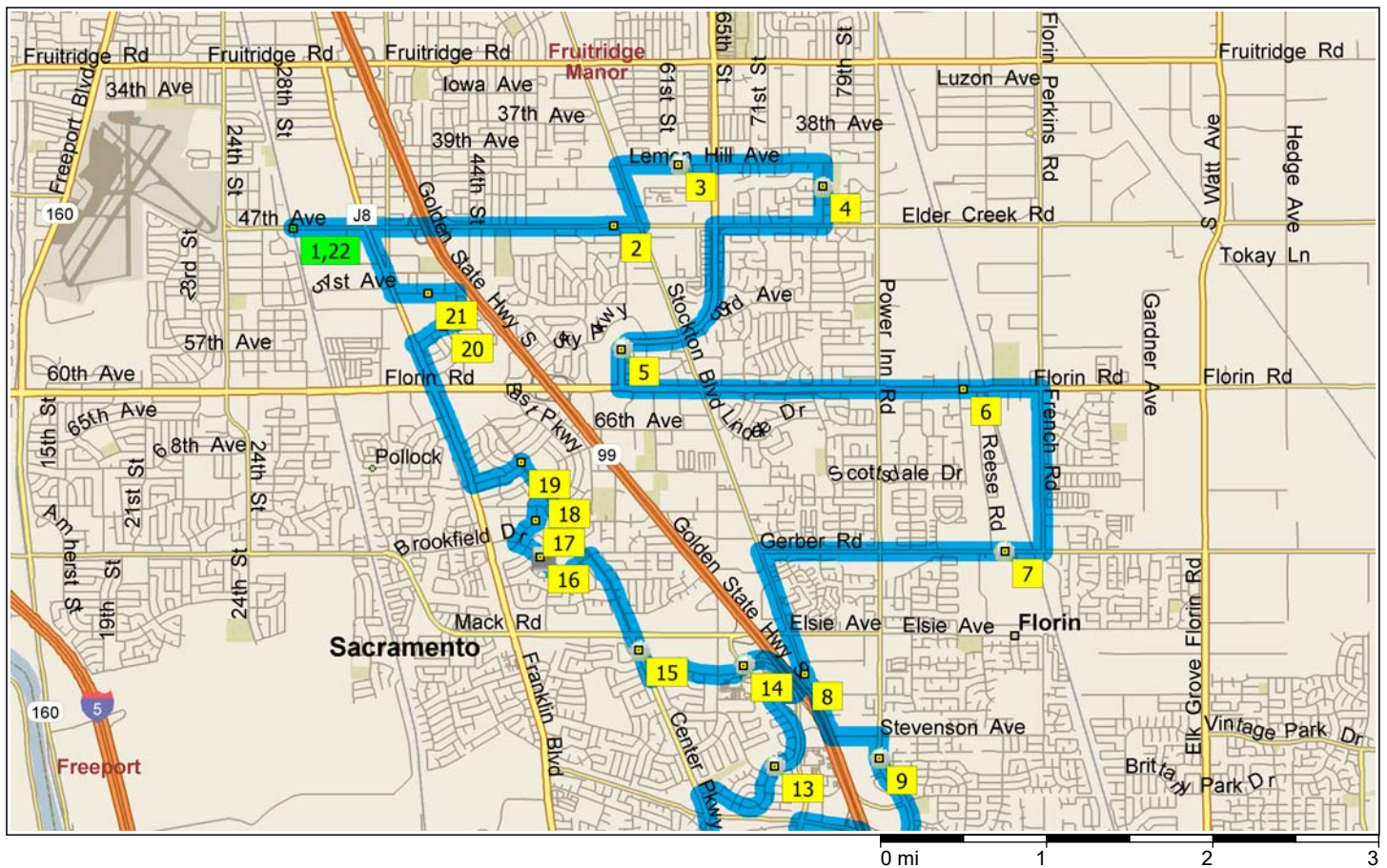
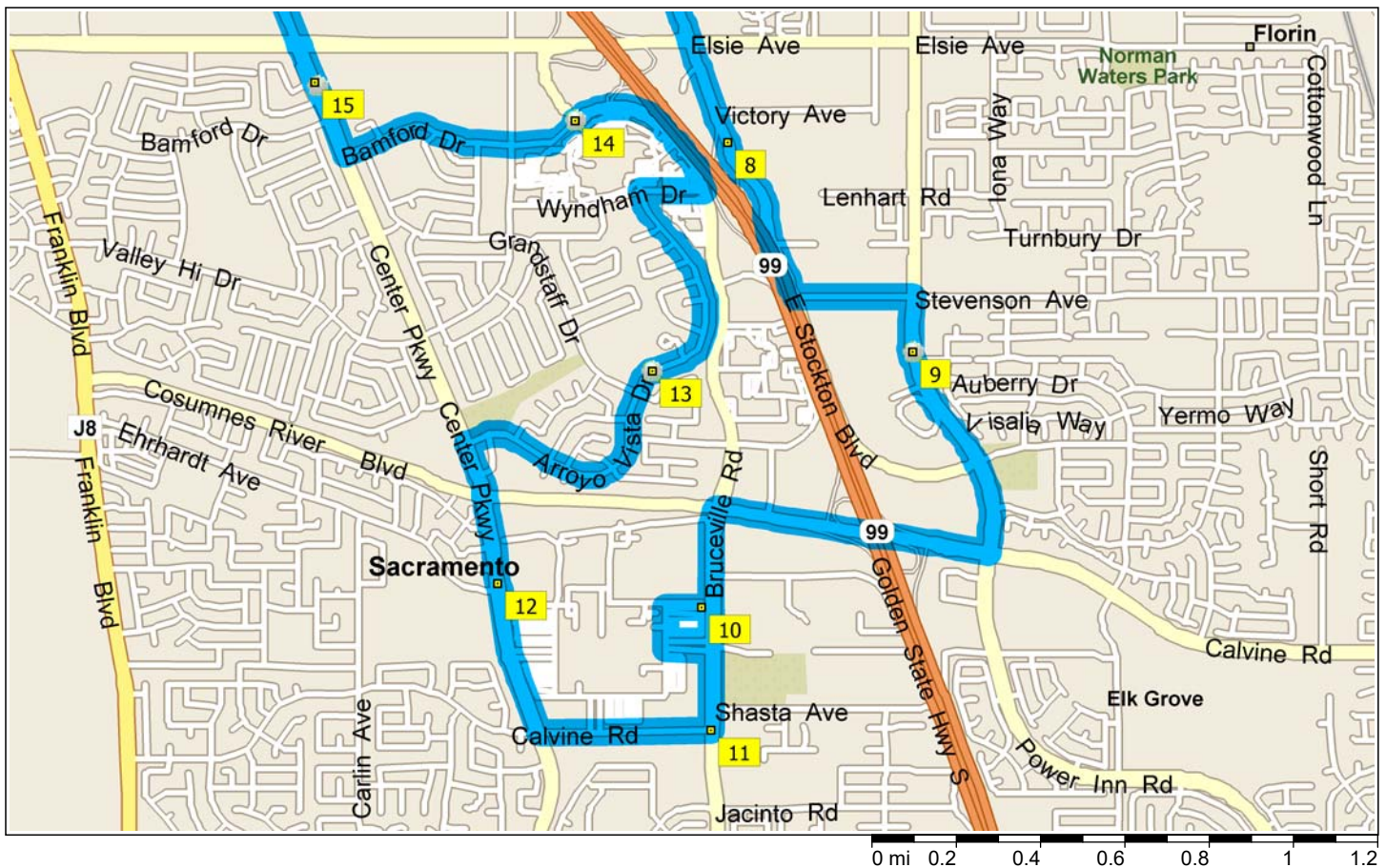


South Sacramento - Florin Community Bus Tour Map (06/25/2019)

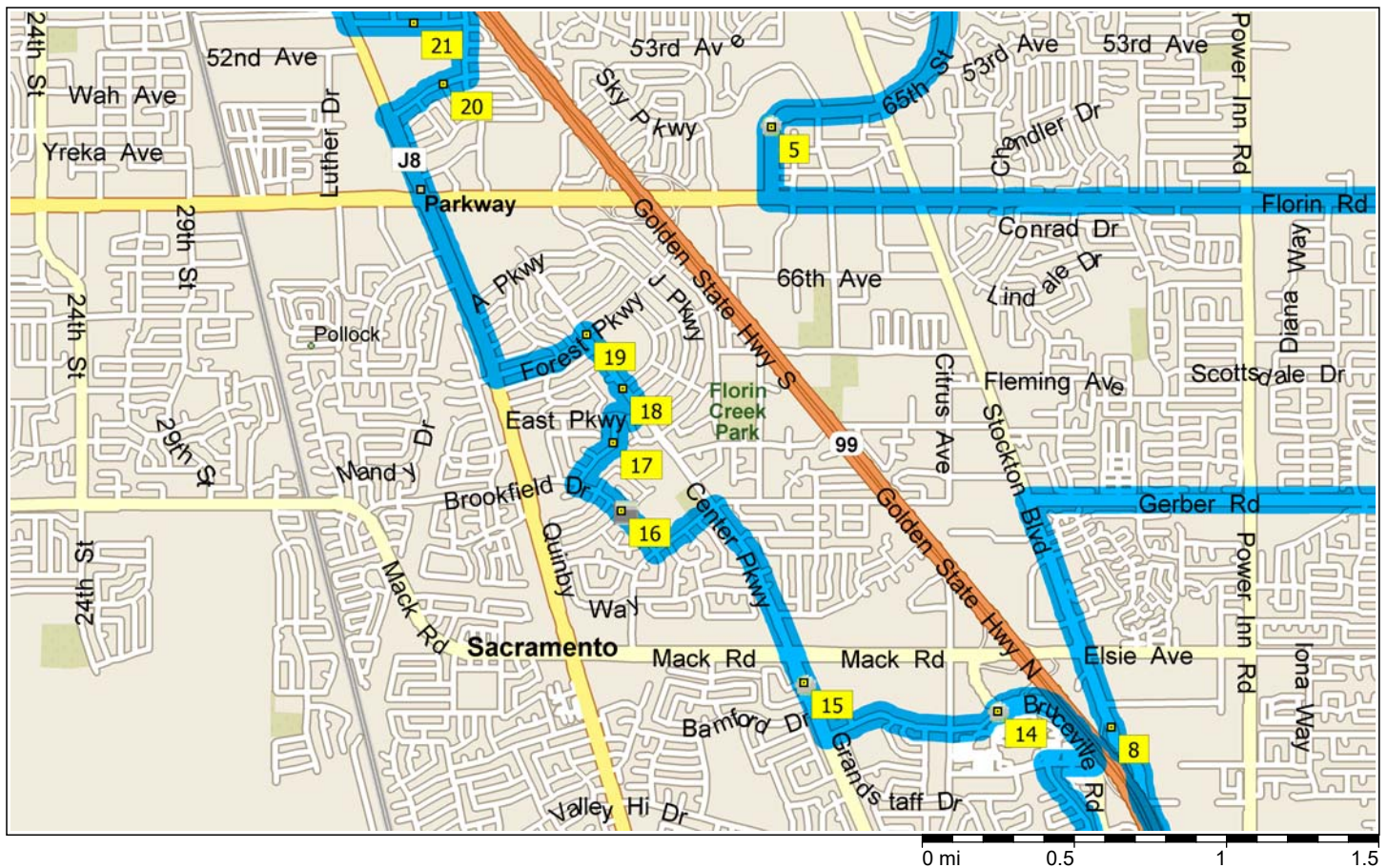




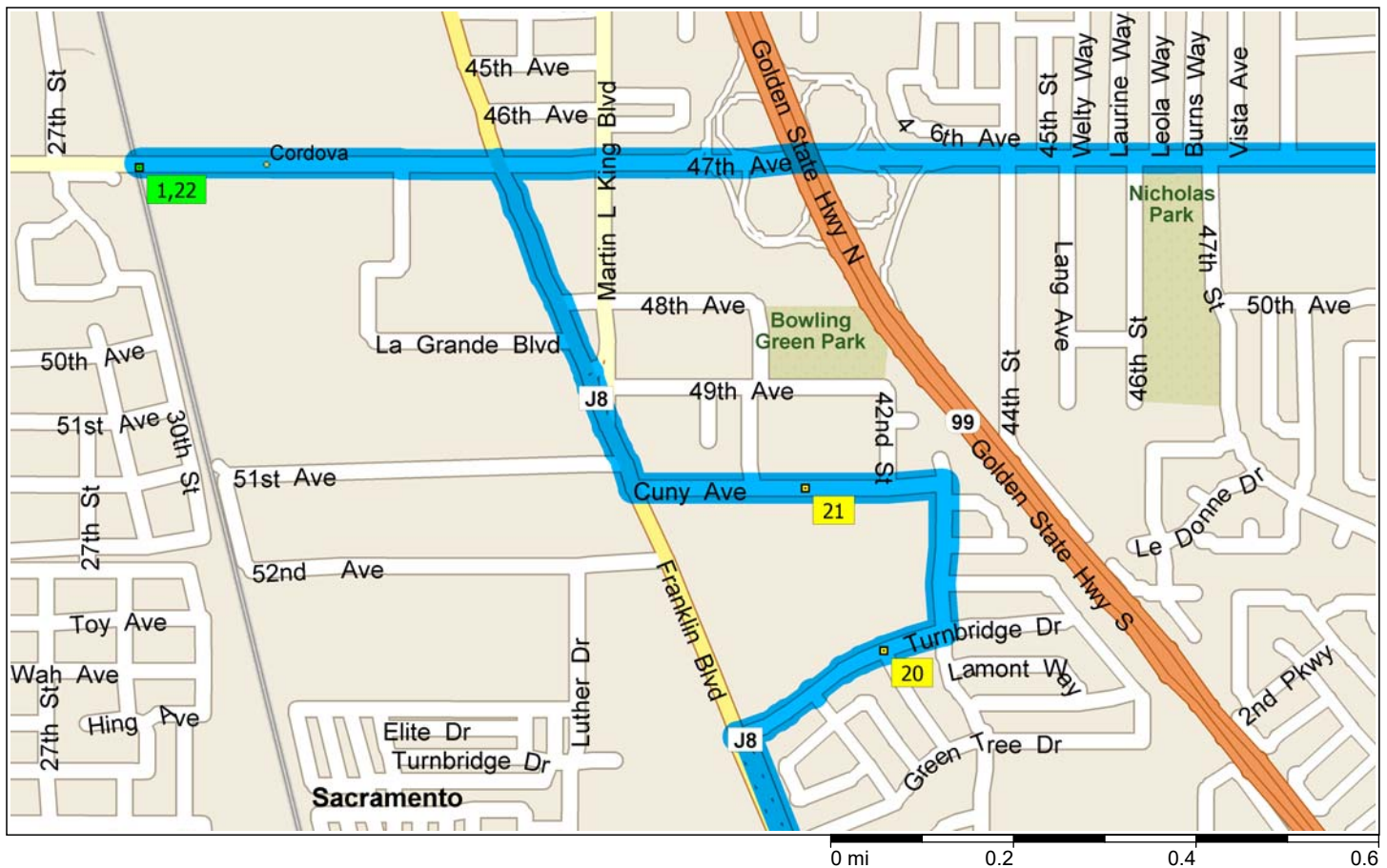
- 0.0 mi **1** Depart Start - 47th Ave Light Rail Station on 47th Ave (East) for 2.0 mi
- 2.0 mi **2** At Sacramento City Unified School District | Serna Center, stay on 47th Ave (East) for 0.1 mi
- 2.1 mi Turn LEFT (North) onto Stockton Blvd for 0.4 mi
- 2.5 mi Turn RIGHT (East) onto Lemon Hill Ave for 0.4 mi
- 2.9 mi **3** At Will C. Wood Middle School [6201 Lemon Hill Ave, Sacramento, CA 95824], stay on Lemon Hill Ave (East) for 0.9 mi
- 3.7 mi Turn RIGHT (South) onto Logan St for 0.1 mi
- 3.9 mi **4** At George Sim Community Center [6207 Logan St, Sacramento, CA 95824], stay on Logan St (South) for 0.2 mi
- 4.1 mi Turn RIGHT (West) onto Elder Creek Rd for 0.7 mi
- 4.8 mi Turn LEFT (South) onto 65th St for 1.2 mi
- 6.0 mi **5** At Sacramento County Sheriff Service Center [7000 65th St, Sacramento, CA 95823], stay on 65th St (South) for 0.2 mi
- 6.2 mi Turn LEFT (East) onto Florin Rd for 2.1 mi
- 8.3 mi **6** At Point, stay on Florin Rd (East) for 0.5 mi
- 8.8 mi Turn RIGHT (South) onto French Rd for 1.0 mi
- 9.8 mi Turn RIGHT (West) onto Gerber Rd for 0.2 mi
- 10.0 mi **7** At Elk Grove Adult and Community Education, stay on Gerber Rd (West) for 1.5 mi
- 11.5 mi Turn LEFT (South) onto (E) Stockton Blvd for 0.8 mi
- 12.3 mi **8** At near Florin, stay on Stockton Blvd (South) for 0.4 mi
- 12.7 mi Turn LEFT (East) onto Stevenson Ave for 0.3 mi



- 13.0 mi Turn RIGHT (South) onto Power Inn Rd for 0.1 mi
- 13.2 mi **9** At Verandas Senior Apartments [8160 Power Inn Rd, Sacramento, CA 95828], stay on Power Inn Rd (South) for 0.5 mi
- 13.7 mi Turn RIGHT (West) onto Calvin Rd for 0.3 mi
- 14.0 mi Road name changes to Cosumnes River Blvd [Cosumnes River College Blvd] for 0.4 mi
- 14.4 mi Turn LEFT (South) onto Bruceville Rd for 0.3 mi
- 14.7 mi Turn RIGHT (West) onto Local road(s) for 0.1 mi
- 14.8 mi Turn RIGHT (North) onto Local road(s) for 153 yds
- 14.9 mi Turn RIGHT (East) onto Local road(s) for 153 yds
- 15.0 mi **10** At CRC Light Rail Station, return West on Local road(s) for 153 yds
- 15.1 mi Turn LEFT (South) onto Local road(s) for 0.1 mi
- 15.2 mi Turn LEFT (East) onto Local road(s) for 0.1 mi
- 15.3 mi Turn RIGHT (South) onto Bruceville Rd for 0.2 mi
- 15.5 mi **11** At near Laguna, turn RIGHT (West) onto Calvin Rd for 0.4 mi
- 15.9 mi Turn RIGHT (North) onto Center Pkwy for 0.4 mi
- 16.3 mi **12** At near Florin, stay on Center Pkwy (North) for 0.4 mi
- 16.6 mi Turn RIGHT (East) onto Arroyo Vista Dr for 0.7 mi
- 17.3 mi **13** At Regency Place Assisted Living [8190 Arroyo Vista Dr, Sacramento, CA 95823], stay on Arroyo Vista Dr (East) for 0.6 mi
- 17.9 mi Turn RIGHT (East) onto Wyndham Dr for 0.2 mi
- 18.0 mi Turn LEFT (North) onto Bruceville Rd for 0.4 mi



- 18.4 mi **14** At Kaiser Hospital, stay on Bruceville Rd (South-West) for 0.2 mi
- 18.6 mi Road name changes to Bamford Dr for 0.4 mi
- 19.1 mi Turn RIGHT (North) onto Center Pkwy for 0.2 mi
- 19.2 mi **15** At Mack Road Valley Hi Community Center [7833 Center Pkwy, Sacramento, CA 95823], stay on Center Pkwy (North) for 0.7 mi
- 19.9 mi Turn LEFT (South-West) onto Tangerine Ave for 0.2 mi
- 20.2 mi Turn RIGHT (North-West) onto Brookfield Dr for 0.2 mi
- 20.3 mi **16** At Charles E. Mack Elementary School [4701 Brookfield Dr, Sacramento, CA 95823], stay on Brookfield Dr (North-West) for 0.2 mi
- 20.5 mi Turn RIGHT (North) onto Titian Pkwy for 0.2 mi
- 20.7 mi **17** At Point, stay on Titian Pkwy (East) for 164 yds
- 20.8 mi Turn RIGHT (East) onto East Pkwy for 0.1 mi
- 20.9 mi Turn LEFT (North-West) onto Center Pkwy for 174 yds
- 21.0 mi Turn LEFT (South-West) onto H Pkwy, then immediately turn LEFT (South-East) onto Center Pkwy for 43 yds
- 21.0 mi **18** At Parkway Swimming Club, stay on Center Pkwy (South-East) for 153 yds
- 21.1 mi Turn LEFT (North-East) onto East Pkwy, then immediately turn LEFT (North-West) onto Center Pkwy for 0.3 mi
- 21.4 mi **19** At Parkway Elementary School, turn LEFT (South-West) onto Forest Pkwy [G Pkwy] for 21 yds
- 21.4 mi Keep STRAIGHT onto Forest Pkwy for 0.3 mi
- 21.7 mi Turn RIGHT (North) onto CR-J8 [Franklin Blvd] for 0.9 mi



- 22.7 mi Turn RIGHT (East) onto Turnbridge Dr for 0.2 mi
- 22.9 mi **20** At Bowling Green Elementary School, stay on Turnbridge Dr (East) for 131 yds
- 23.0 mi Turn LEFT (North) onto Bowling Dr for 0.2 mi
- 23.1 mi Turn LEFT (West) onto Cuny Ave for 0.2 mi
- 23.3 mi **21** At Fern Bacon Middle School, stay on Cuny Ave (West) for 0.2 mi
- 23.5 mi Turn RIGHT (North) onto CR-J8 [Franklin Blvd] for 0.4 mi
- 23.9 mi Turn LEFT (West) onto 47th Ave for 0.5 mi
- 24.4 mi **22** Arrive End - 47th Ave Light Rail Station